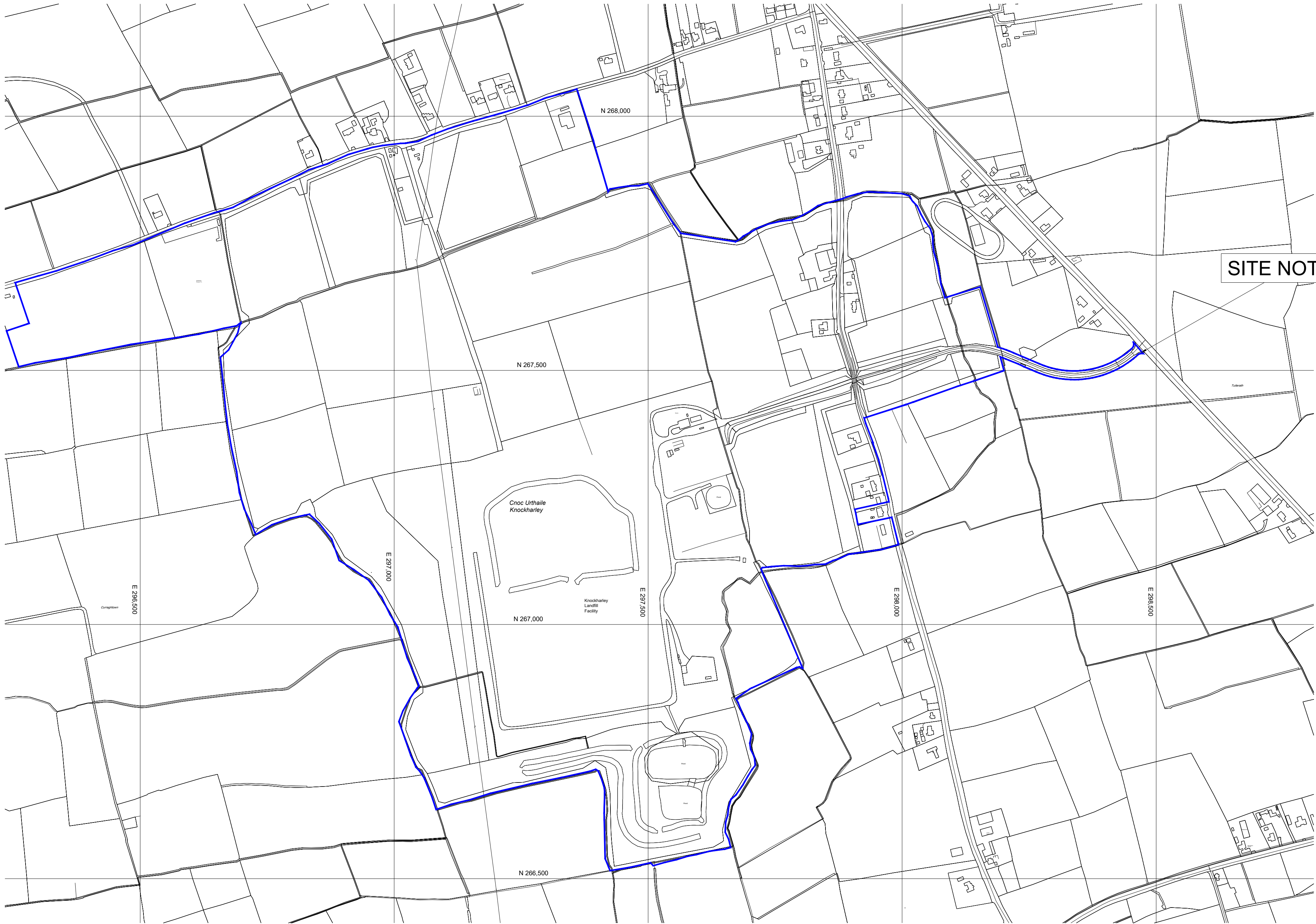


R:\h:\Users\crowl\OneDrive - WSP\OneDrive\Drawings\Tara Butress\Tara Butress\Drawings\PDFs\New Rev C\1 - Planning_KLL_Ownership Boundary.dwg | File Name: 01 - Planning_KLL_Ownership Boundary.dwg | Last Edited By: jedp650 | Date: 2025-07-30 Time: 12:40:41 PM | Printed By: jedp650 | Date: 2025-09-11 Time: 3:43:17 PM



OSI Licence No.
CYAL50192220



- NOTE(S)
- DO NOT SCALE FROM THIS DRAWING
 - ALL LEVELS SHOWN ARE IN METERS (m) UNLESS STATED OTHERWISE
 - ALL DIMENSIONS SHOWN ARE IN METERS (m) UNLESS STATED OTHERWISE
 - ALL LEVELS AND COORDINATES SHOWN ARE TO IRISH NATIONAL GRID

LEGEND

 OWNERSHIP BOUNDARY

OSI MAP DETAILS:

Projection / Spatial Reference:
=====

Projection= IRENET95_ITM

Centre Point Coordinates:
=====

X,Y= 697452m,767336m

Reference Index:
=====

Map Series | Map Sheets
1:2,500 | 2509-D
1:2,500 | 2509-C
1:5,000 | 2441
1:5,000 | 2509

Data Extraction Date:
=====

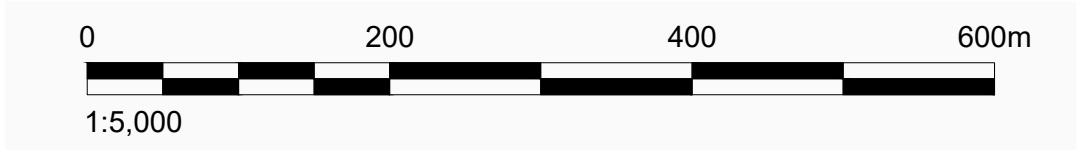
Date= 25-Jul-2025

Source Data Release:
=====

DCMLS Release V1.189.121

Product Version:
=====


Version= 1.4




A				2025-07-28	FOR PLANNING	DC				POB	PC	DC
REV.	YYYY-MM-DD	DESCRIPTION				DESIGNED	PREPARED	REVIEWED	APPROVED			

CLIENT

KNOCKHARLEY LANDFILL LTD.



CONSULTANT



TOWN CENTRE HOUSE
DUBLIN ROAD
NAAS
REPUBLIC OF IRELAND
[+353] 45 810200
www.wsp.com

PROJECT

PROPOSED LANDFILL DEVELOPMENT

TITLE

OWNERSHIP BOUNDARY MAP

PROJECT NO. IE0037029.9627

SCALE 1/5000 @ A1

REV. A

of

DRAWING 002